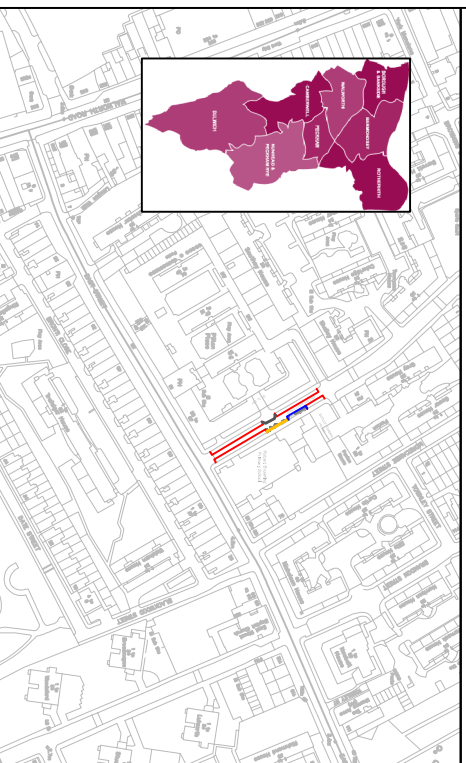
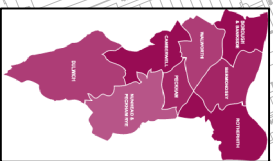


**KEY PLAN:**



**KEY:**

- Existing bays
- Proposed extension to bay
- Existing yellow lines
- Proposed yellow lines
- Existing markings

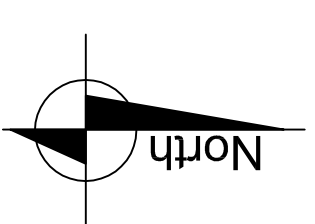
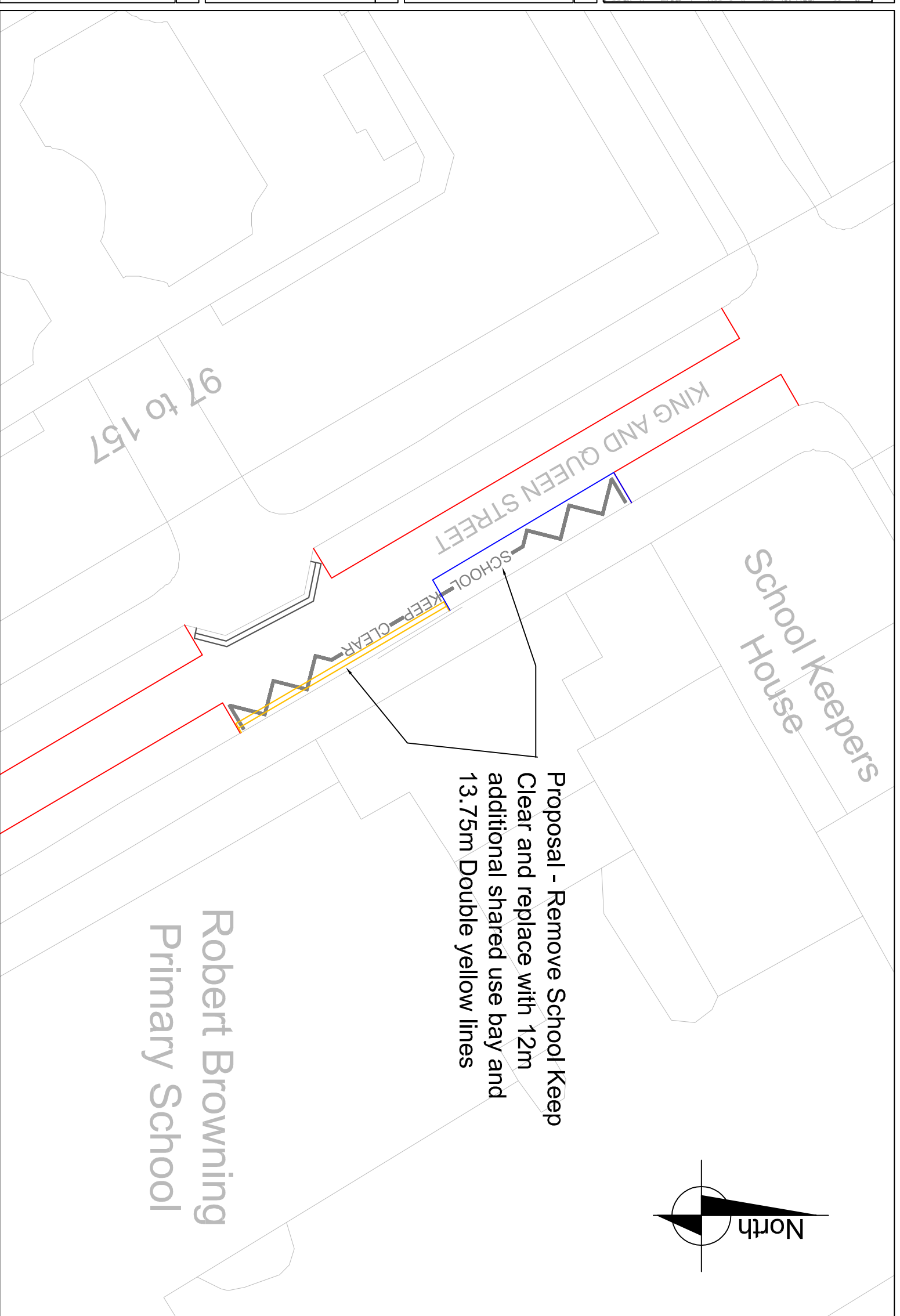
**NOTES:**

1. Dimensions in meters, unless otherwise stated.
2. This drawing should be read in conjunction with other relevant engineering details, drawings & specifications.
3. Any discrepancies should be reported to the design engineer immediately, so that clarification can be sought prior to the commencement of works.
4. The dimensions must be recified on site before construction.
5. All works are to be in accordance with Southwark borough council specification and standards.

**OBSERVATIONS:**

1. All road signs to be class 1 material.
2. All non-illuminated signs and supplementary plates to be retro-reflective.
3. Mounting heights of all signs to be: 2.1 m.


Rev	Date	Description	Drm	Chk	App
0	30/07/2018	First draft	TA	AS	RW



**Project**  
18/19 Q3 Minor Traffic Schemes

Community council  
Borough, Bankside & Walworth

Ward(s)  
North Walworth



**Highways Division**  
Transport projects  
Minor Works

Environment and Social  
Regeneration  
Floor 3, Hub 2  
160 Tootley Street  
PO Box 64529  
London SE1P 5LX

Drawing Title  
1819Q3\_MTS\_King&Queen Street

Date  
30/07/18

Scale  
1:250

Drawing number  
KQS1

Status  
Master Plan

© Crown copyright and database rights 2014 Ordnance Survey (0100019252)